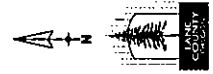
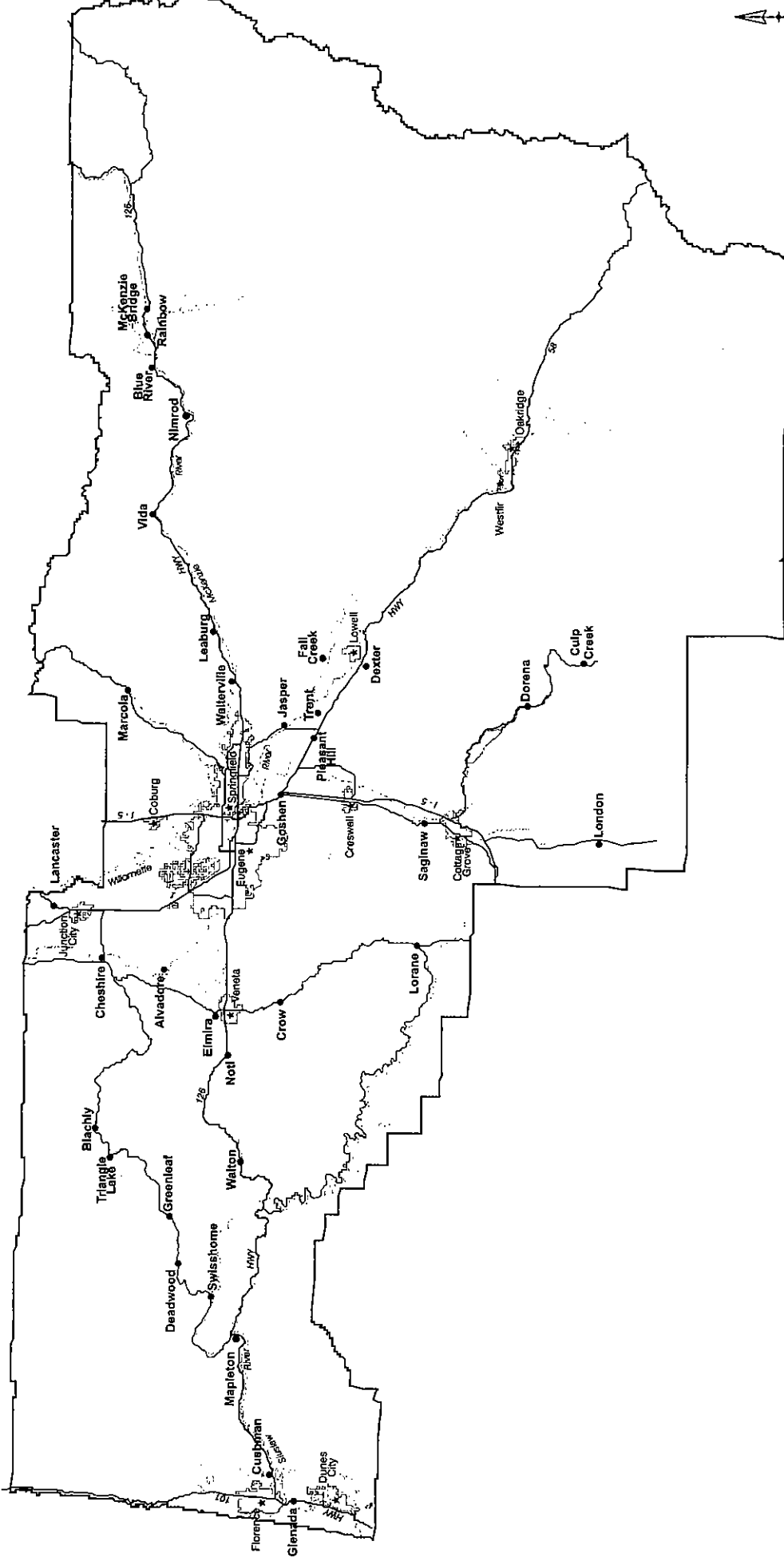


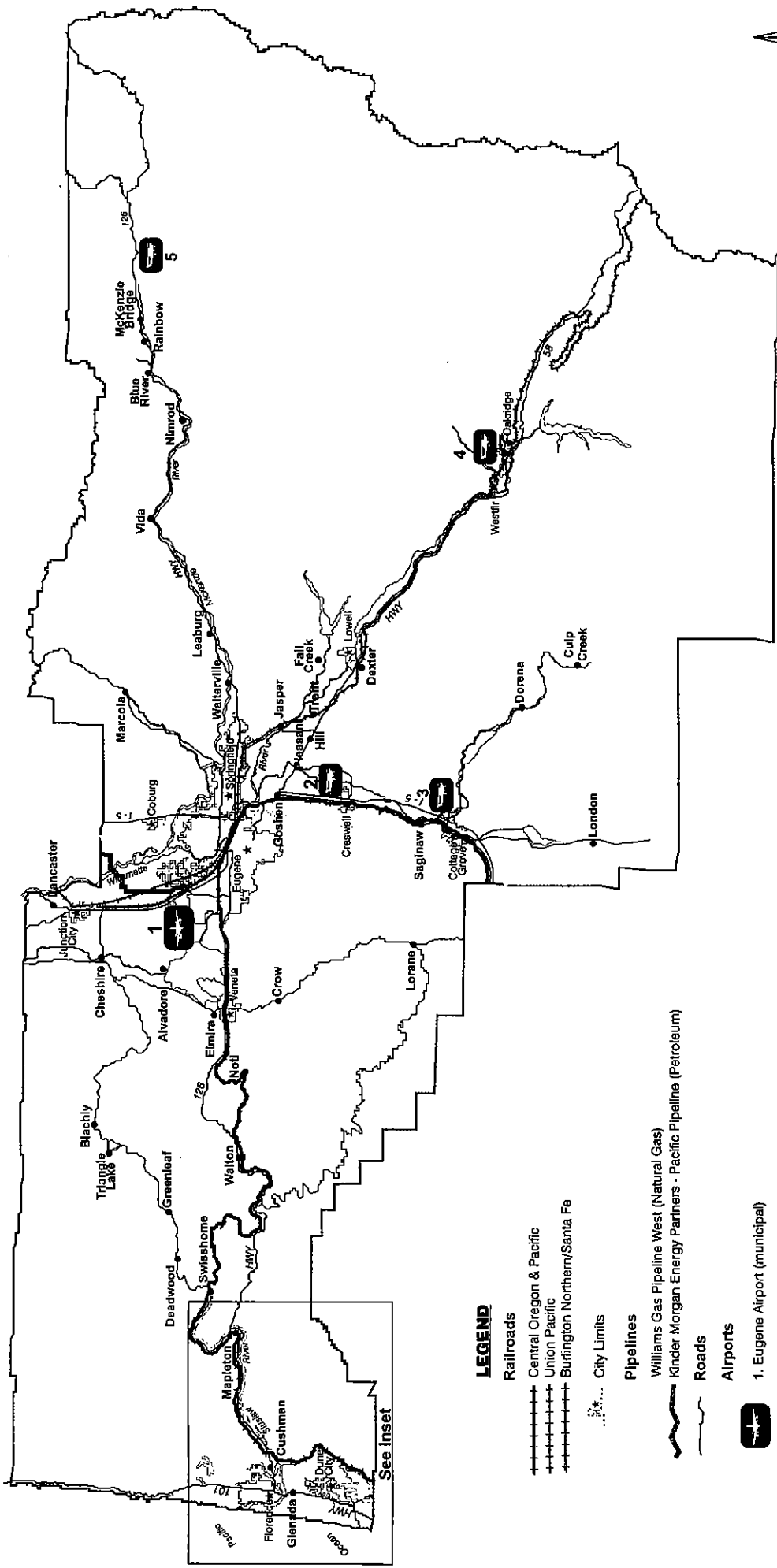
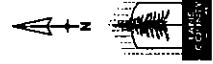
MAPS

MAP 1:	Lane County
MAP 2:	Lane Transit District (LTD)
MAP 3:	Air, Rail, Water, and Pipelines
MAP 3a:	Inset for Map 3
MAP 4:	Index to Functional Class Subareas
MAPS 4-1 through 4-19:	Functional Class Subareas
MAPS 5a through 5c:	TSP Project List

LANE COUNTY
MAP 1



AIR, RAIL, WATER, PIPELINES MAP 3



LEGEND

- Railroads**
- Central Oregon & Pacific
 - Union Pacific
 - Burlington Northern/Santa Fe
- City Limits

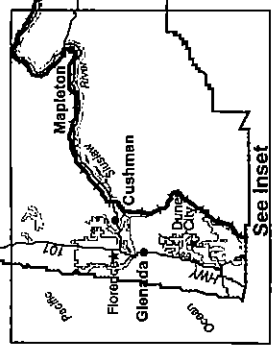
- Pipelines**
- Williams Gas Pipeline West (Natural Gas)
 - Kinder Morgan Energy Partners - Pacific Pipeline (Petroleum)

- Roads**

- Airports**

1. Eugene Airport (municipal)
2. Hobby Field - Creswell (municipal)
3. Cottage Grove (state)
4. Oakridge (state)
5. McKenzie (state)

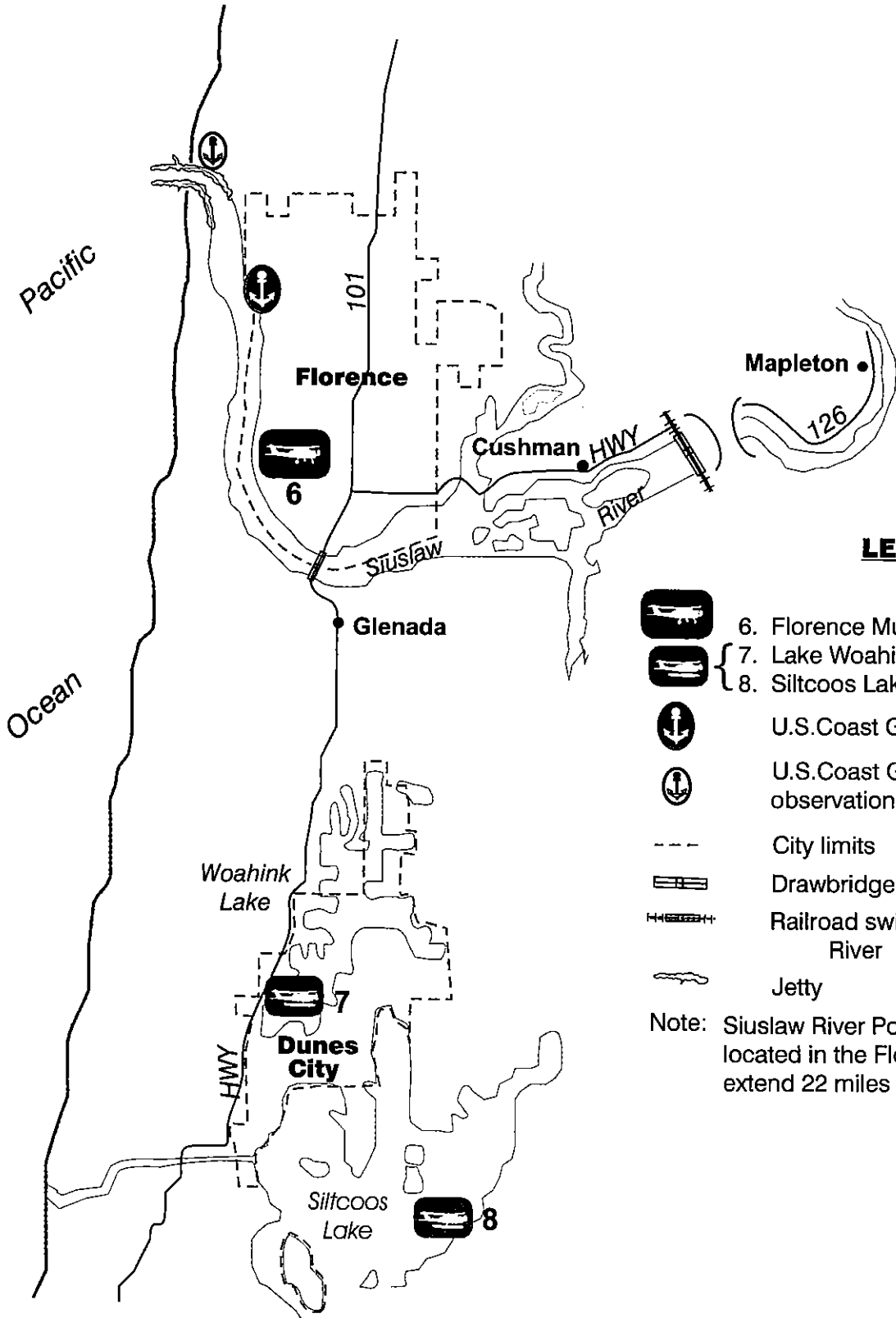
See inset for other airports












See Inset

AIR, RAIL, WATER, PIPELINES

MAP 3a INSET



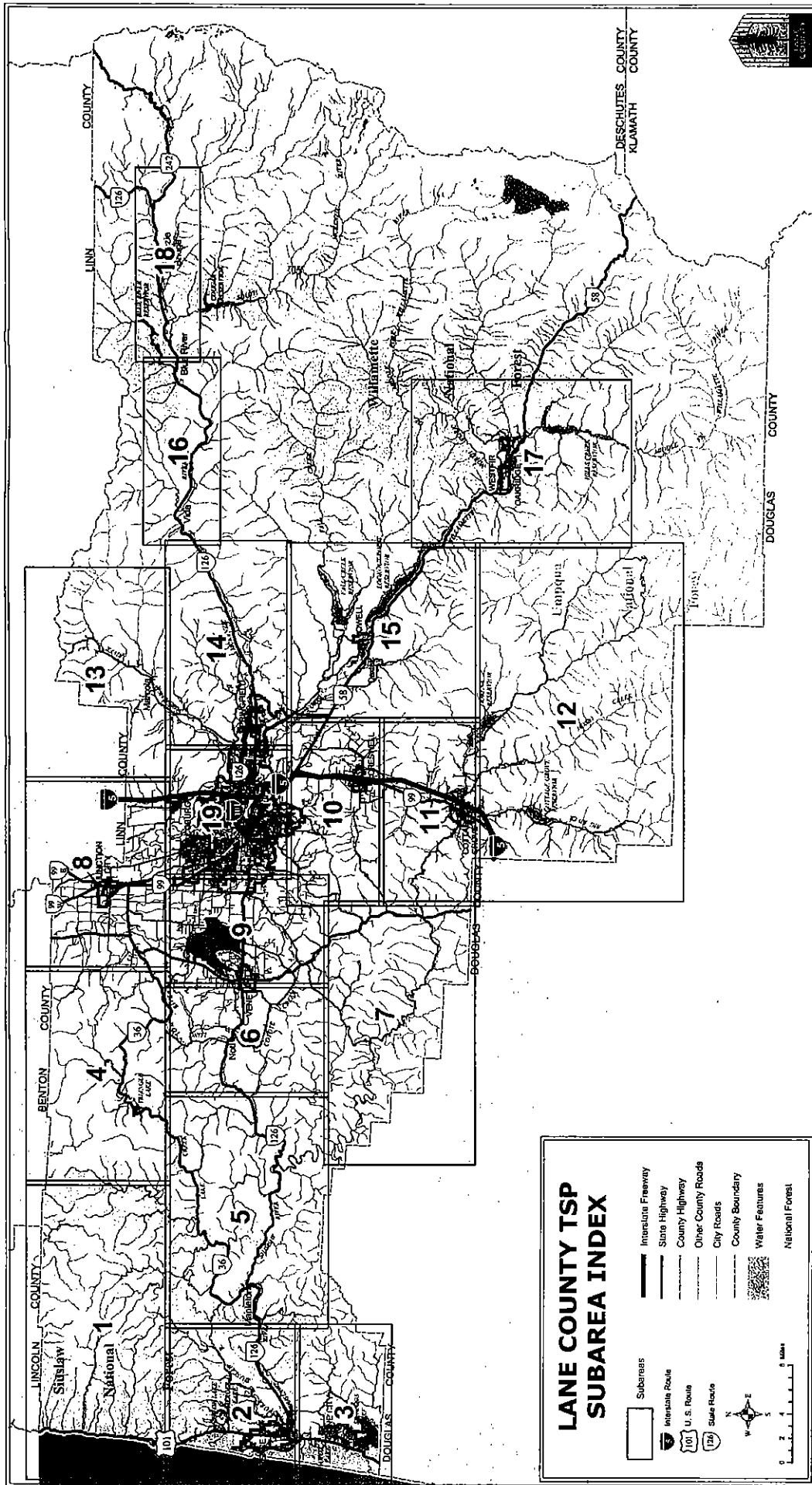
LEGEND

-  6. Florence Municipal Airport
-  7. Lake Woahink Seaplane Base
-  8. Siltcoos Lake Seaplane Base
-  U.S. Coast Guard Station
-  U.S. Coast Guard observation tower
-  City limits
-  Drawbridge over Siuslaw River
-  Railroad swingbridge over Siuslaw River
-  Jetty

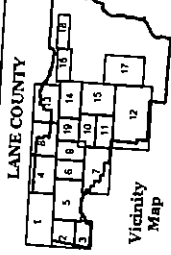
Note: Siuslaw River Port facilities are located in the Florence area and extend 22 miles upriver to Mapleton.



INDEX TO FUNCTIONAL CLASS SUBAREAS
 MAP 4



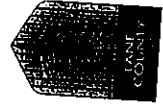
FUNCTIONAL CLASS SUBARE MAP 4-1




Legend

- State Highways
- Functional Class**
- Rural Local
- Rural Minor Collector
- Rural Major Collector
- Rural Major Collector (Federal Aid)
- Rural Minor Arterial
- Urban Local
- Urban Minor Collector
- Urban Major Collector
- Urban Minor Arterial
- Urban Principal Arterial
- Other Roads
- Forest Roads
- Water Features
- National Forest Land
- City Limits
- Urban Growth Boundary
- Lane County Boundary

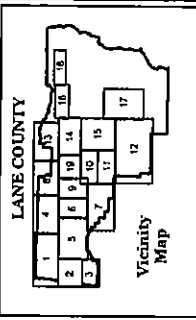
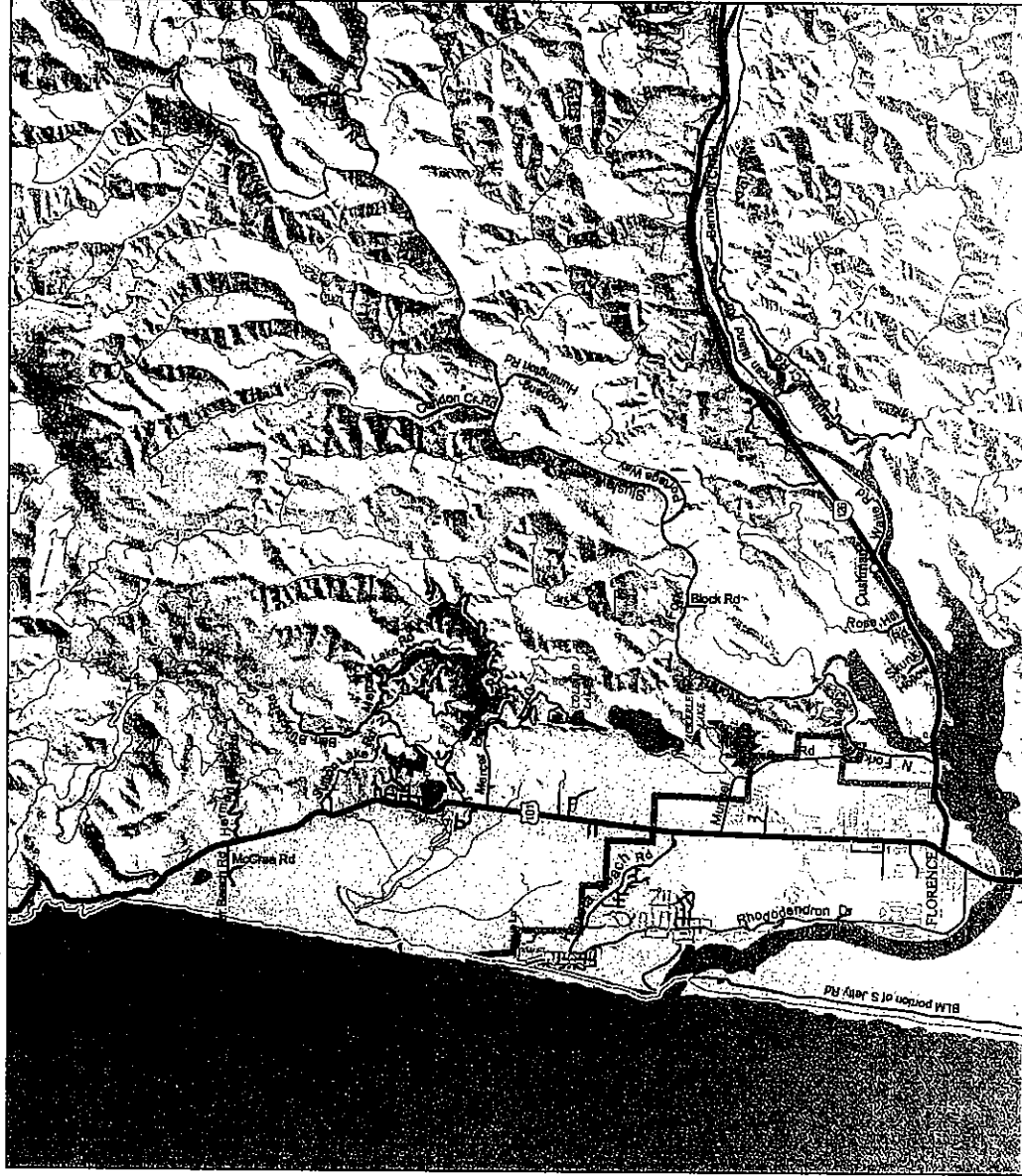
Note: Urban and rural designations are not considered part of a road's functional class. The urban and rural designation is informational and is used when applying design standards to road improvement.



Forest roads may not be passable. Consult with USFS or ODOT directly regarding the status of these roads.



**FUNCTIONAL CLASS SUBAREA 2
MAP 4-2**



Legend

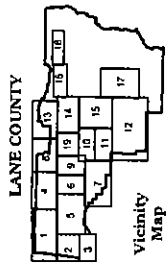
Functional Class

- State Highways
- Rural Local
- Rural Minor Collector
- Rural Major Collector
- Rural Major Collector (Federal Aid)
- Rural Minor Arterial
- Urban Local
- Urban Minor Collector
- Urban Major Collector
- Urban Minor Arterial
- Urban Principal Arterial
- Other Roads
- Forest Roads
- Water Features
- National Forest Land
- City Limits
- Urban Growth Boundary
- Lane County Boundary

Note: Urban and rural designations are not considered part of a road's functional class. The urban and rural designation is informational and is used when applying design standards to road improvements.

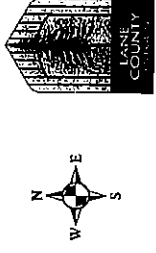
Forest roads may not be passible. Consult with USFS or BLM directly regarding the status of these roads.

**FUNCTIONAL CLASS SUBAREA 3
MAP 4-3**




- Legend**
- State Highways
 - Functional Class
 - Rural Local
 - Rural Minor Collector
 - Rural Major Collector
 - Rural Major Collector (Federal Aid)
 - Rural Minor Arterial
 - Urban Local
 - Urban Minor Collector
 - Urban Major Collector
 - Urban Minor Arterial
 - Urban Principal Arterial
 - Other Roads
 - Forest Roads
 - Water Features
 - National Forest Land
 - City Limits
 - Urban Growth Boundary
 - Lane County Boundary

Note: Urban and rural designations are not considered part of a road's functional class. The urban and rural designation is informational and is used when applying design standards to road improvements.



Forest roads may not be passable. Consult with USFS or BLM directly regarding the status of these roads.



FUNCTIONAL CLASS SUBAREA 4 MAP 4-4

LANE COUNTY



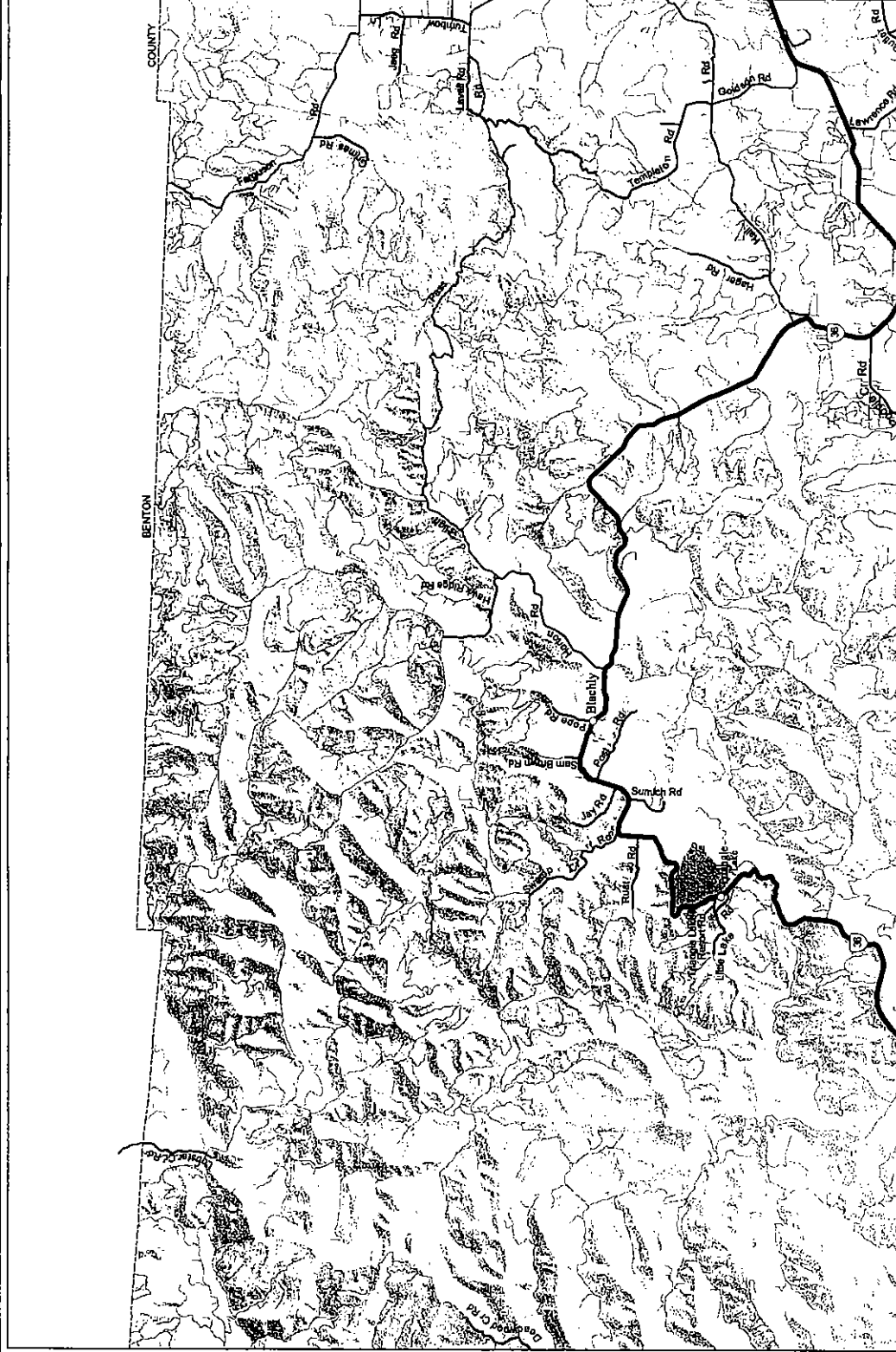
Legend

- State Highways
- Functional Class**
 - Rural Local
 - Rural Minor Collector
 - Rural Major Collector
 - Rural Major Collector (Federal Aid)
 - Rural Minor Arterial
 - Urban Local
 - Urban Minor Collector
 - Urban Major Collector
 - Urban Minor Arterial
 - Urban Principal Arterial
 - Other Roads
- Forest Roads
- Water Features
- National Forest Land
- City Limits
- Urban Growth Boundary
- Lane County Boundary

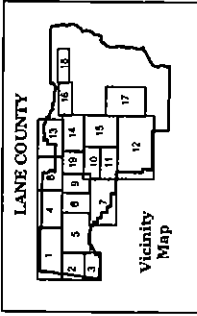

Note: Urban and rural designations are not considered part of a road's functional class. The urban and rural designation is informational and is used when applying design standards to road improvement.



Forest roads may not be passable. Consult with USFS or BLM directly regarding the status of these roads.



FUNCTIONAL CLASS SUBAREA 6 MAP 4-6



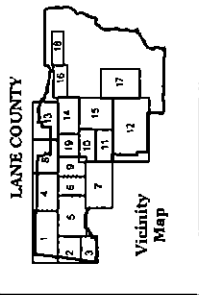
Legend

State Highways
Functional Class
 Rural Local
 Rural Minor Collector
 Rural Major Collector
 Rural Major Collector (Federal Aid)
 Rural Minor Arterial
 Urban Local
 Urban Minor Collector
 Urban Major Collector
 Urban Minor Arterial
 Urban Principal Arterial
 Other Roads
 Forest Roads
 Water Features
 National Forest Land
 City Limits
 Urban Growth Boundary
 Lane County Boundary

Note: Urban and rural designations are not considered part of a road's functional class. The urban and rural designation is informational and is used when applying design standards to road improvements.

Forest roads may not be passable. Consult with USFS or BLM directly regarding the status of these roads.

FUNCTIONAL CLASS SUBAREA 7 MAP 4-7

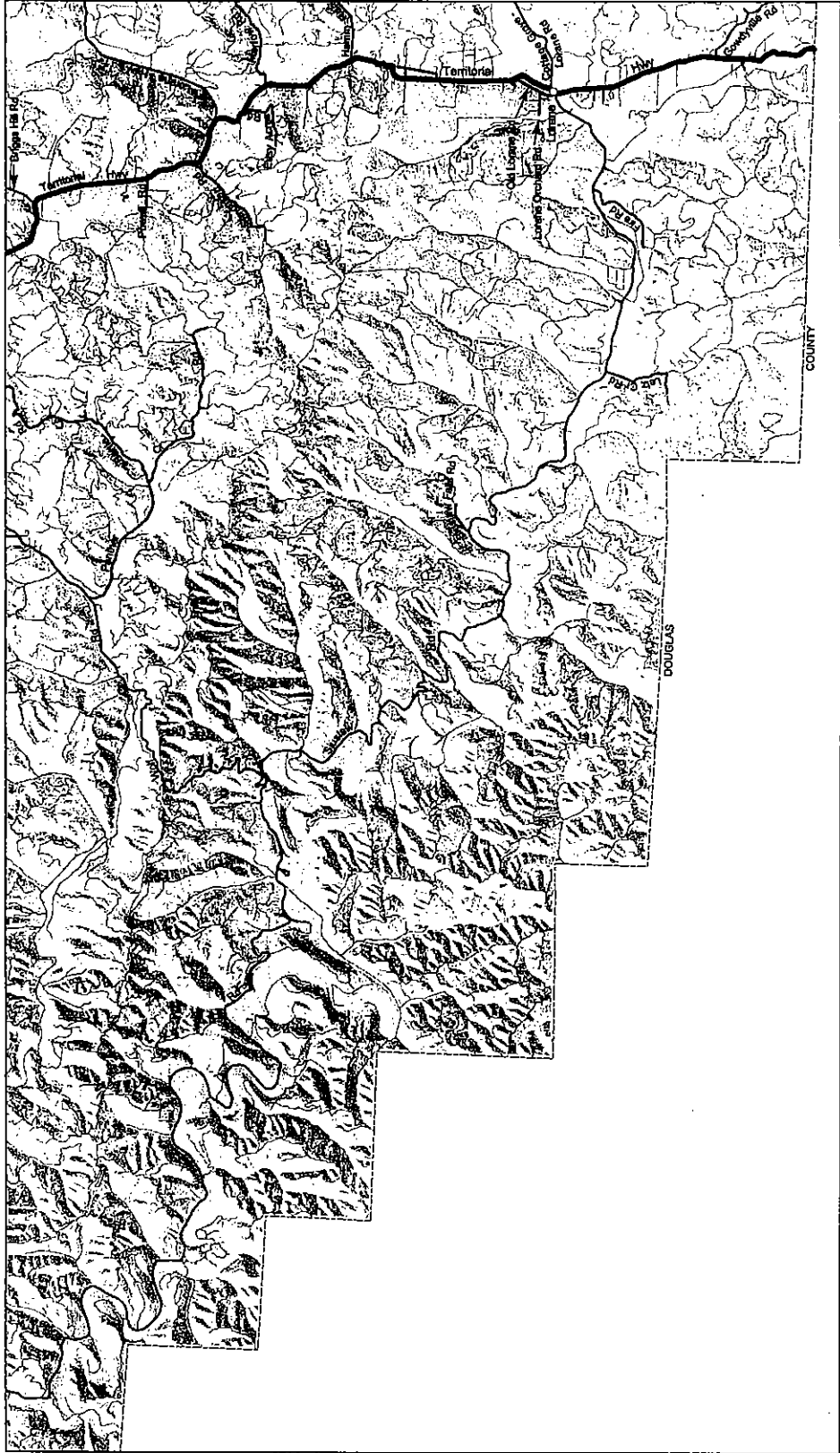


- Legend**
- State Highways
 - Functional Class
 - Rural Local
 - Rural Minor Collector
 - Rural Major Collector
 - Rural Major Collector (Federal Aid)
 - Rural Minor Arterial
 - Urban Local
 - Urban Minor Collector
 - Urban Major Collector
 - Urban Minor Arterial
 - Urban Principal Arterial
 - Other Roads
 - Forest Roads
 - Water Features
 - National Forest Land
 - City Limits
 - Urban Growth Boundary
 - Lane County Boundary

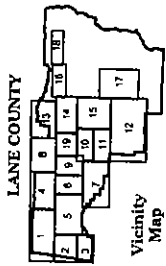
Note: Urban and rural designations are not considered part of a road's functional class. The urban and rural designation is informational and is used when applying design standards to road improvements.



Forest roads may not be passable. Consult with USFS or BLM directly regarding the status of these roads.




FUNCTIONAL CLASS SUBAREA 8 MAP 4-8




- Legend**
- State Highways
 - Functional Class
 - Rural Local
 - Rural Minor Collector
 - Rural Major Collector
 - Rural Major Collector (Federal Aid)
 - Rural Minor Arterial
 - Urban Local
 - Urban Minor Collector
 - Urban Major Collector
 - Urban Minor Arterial
 - Urban Principal Arterial
 - Other Roads
 - Forest Roads
 - Water Features
 - National Forest Land
 - City Limits
 - Urban Growth Boundary
 - Lane County Boundary

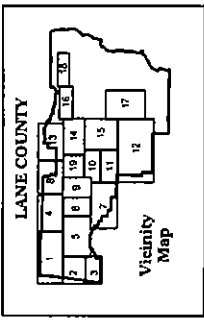
Note: Urban and rural designations are not considered part of a road's functional class. The rural designation is informational and is used when applying design standards to road improvements.



Forest made may not be passable. Consult with USFS or BLM directly regarding the status of these roads.




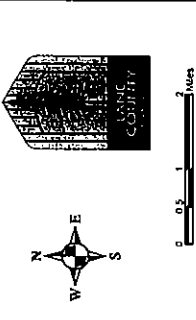
FUNCTIONAL CLASS SUBAREA 9 MAP 4-9



Legend

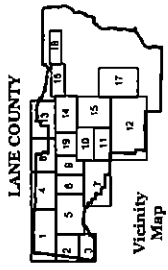
- State Highways
- Functional Class**
 - Rural Local
 - Rural Minor Collector
 - Rural Major Collector
 - Rural Major Collector (Federal Aid)
 - Rural Minor Arterial
 - Urban Local
 - Urban Minor Collector
 - Urban Major Collector
 - Urban Minor Arterial
 - Urban Principal Arterial
 - Other Roads
- Forest Roads
- Water Features
- National Forest Land
- City Limits
- Urban Growth Boundary
- Lane County Boundary

Note: Urban and rural designations are not considered part of a road's functional class. The urban and rural designation is informational and is used when applying design standards to road improvements.



Forest roads may not be accessible. Consult with USFS or BLM directly regarding the status of these roads.

FUNCTIONAL CLASS SUBAREA 10 MAP 4-10

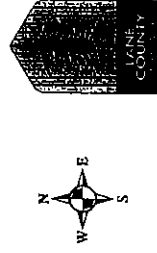


Legend


Functional Class

- State Highways
- Rural Local
- Rural Minor Collector
- Rural Major Collector
- Rural Major Collector (Federal Aid)
- Rural Minor Arterial
- Urban Local
- Urban Minor Collector
- Urban Major Collector
- Urban Minor Arterial
- Urban Principal Arterial
- Other Roads
- Forest Roads
- Water Features
- National Forest Land
- City Limits
- Urban Growth Boundary
- Lane County Boundary

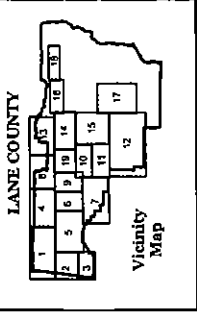
Note: Urban and rural designations are not considered part of a road's functional class. The urban and rural designation is used when applying design standards to road improvements.



Forest roads may not be passable. Consult with USFS or BLM directly regarding the status of these roads.

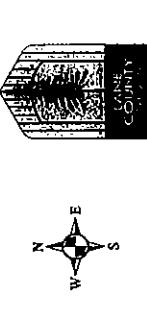


FUNCTIONAL CLASS SUBAREA 11 MAP 4-11

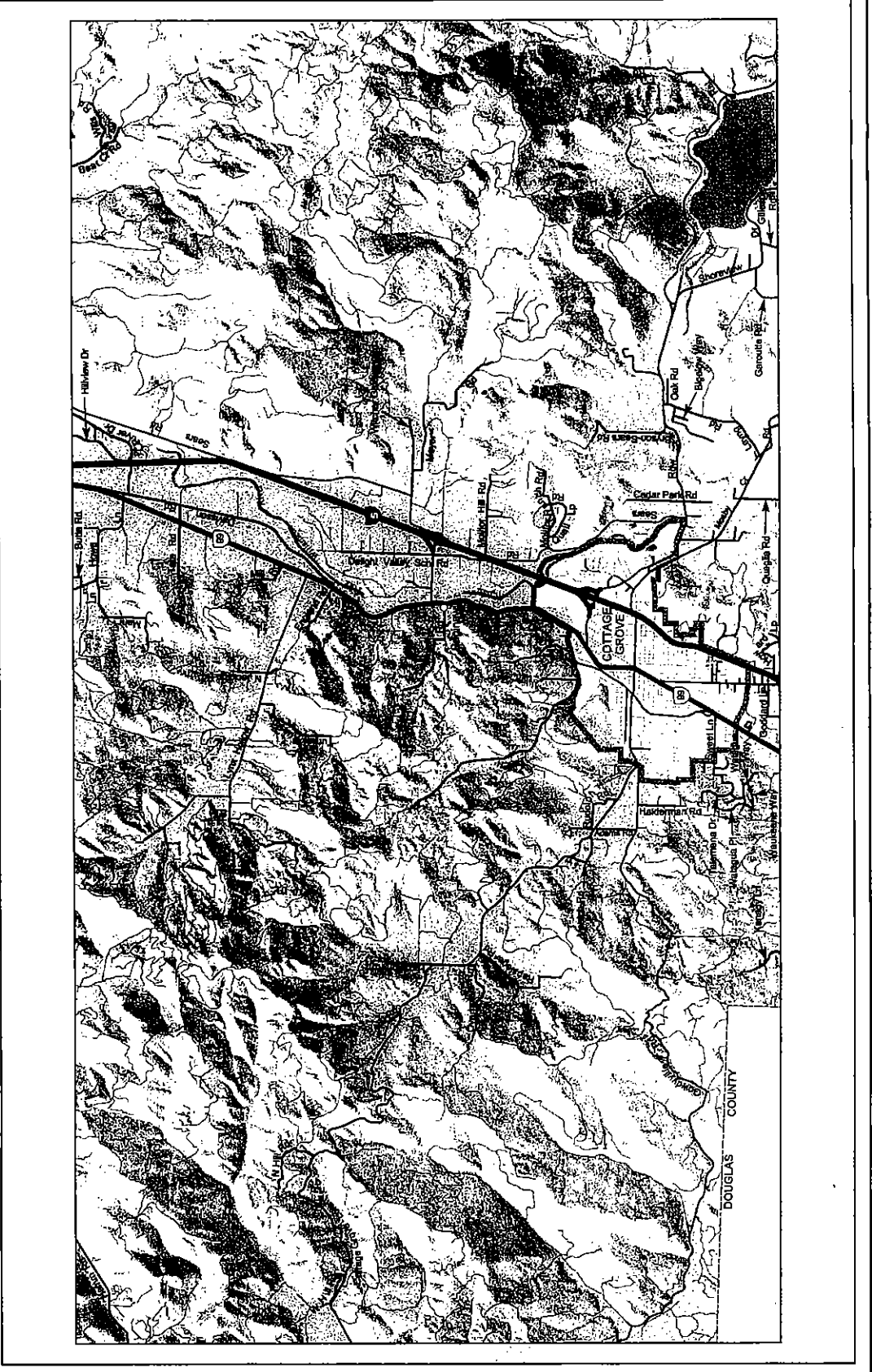


- ### Legend
- Functional Class**
 - State Highways
 - Rural Local
 - Rural Minor Collector
 - Rural Major Collector
 - Rural Major Collector (Federal Aid)
 - Rural Minor Arterial
 - Urban Local
 - Urban Minor Collector
 - Urban Major Collector
 - Urban Minor Arterial
 - Urban Principal Arterial
 - Other Roads
 - Forest Roads
 - Water Features
 - National Forest Land
 - City Limits
 - Urban Growth Boundary
 - Lane County Boundary

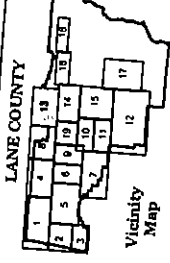
Note: Urban and rural designations are not considered part of a road's functional class. The urban and rural designation is informational and is used when applying design standards to road improvement.



Forest roads may not be suitable. Consult with USFS or BLM directly regarding the status of these roads.

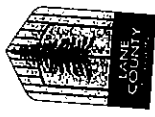


FUNCTIONAL CLASS SUBAREA MAP 4-13

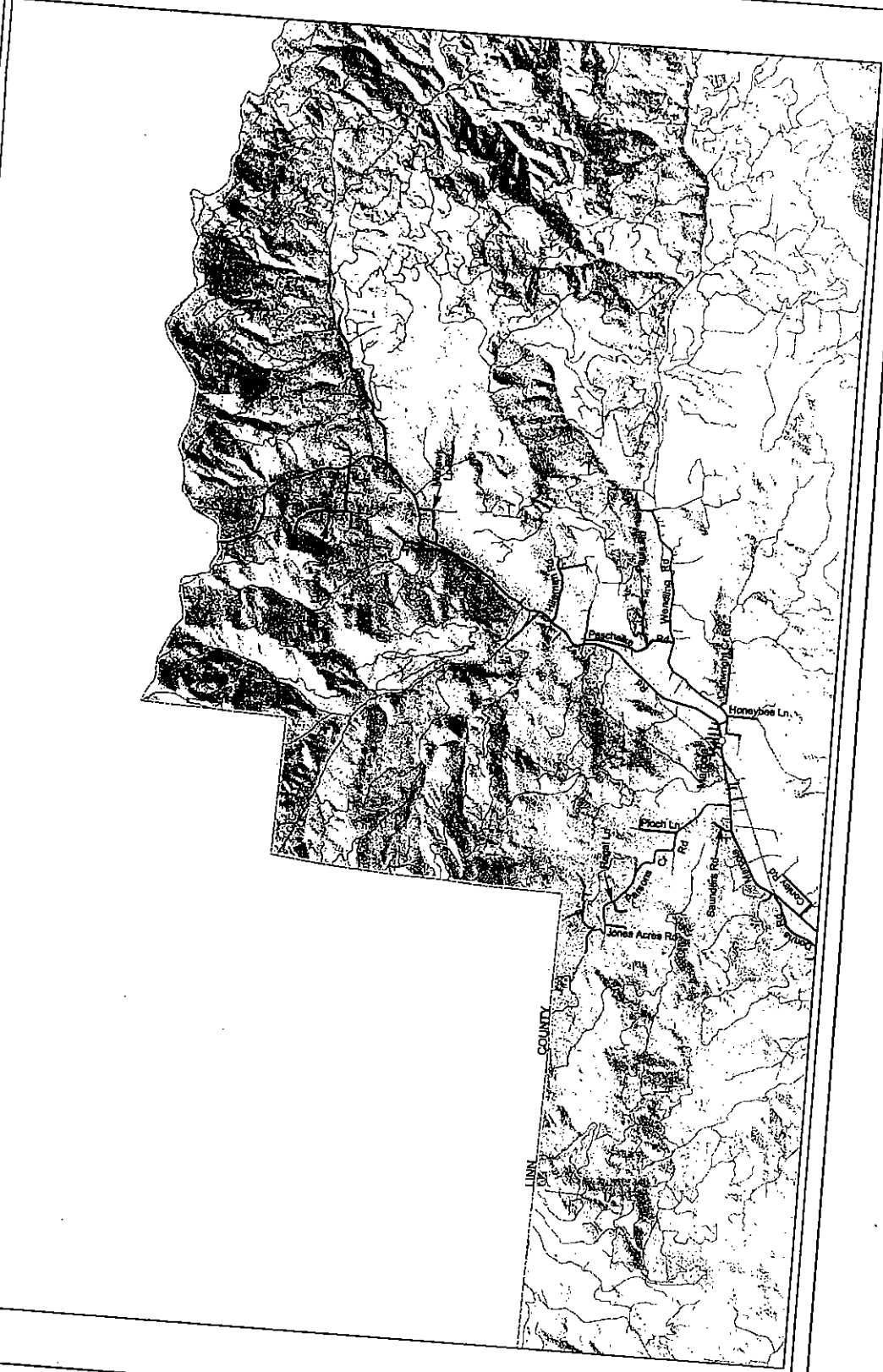


- Legend**
- State Highways
 - Functional Class**
 - Rural Local
 - Rural Minor Collector
 - Rural Major Collector
 - Rural Major Collector (Federal Aid)
 - Rural Minor Arterial
 - Urban Local
 - Urban Minor Collector
 - Urban Major Collector
 - Urban Minor Arterial
 - Urban Principal Arterial
 - Other Roads
 - Forest Roads
 - Water Features
 - National Forest Land
 - City Limits
 - Urban Growth Boundary
 - Lane County Boundary

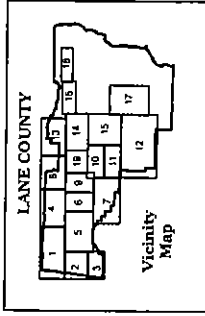
Note: Urban and rural designations are not considered part of a road's functional class. The urban and rural designation is functional and is used when applying design standards to road improvements.



Forest roads may not be passable. Consult with USFS or BLM directly regarding the status of these roads.

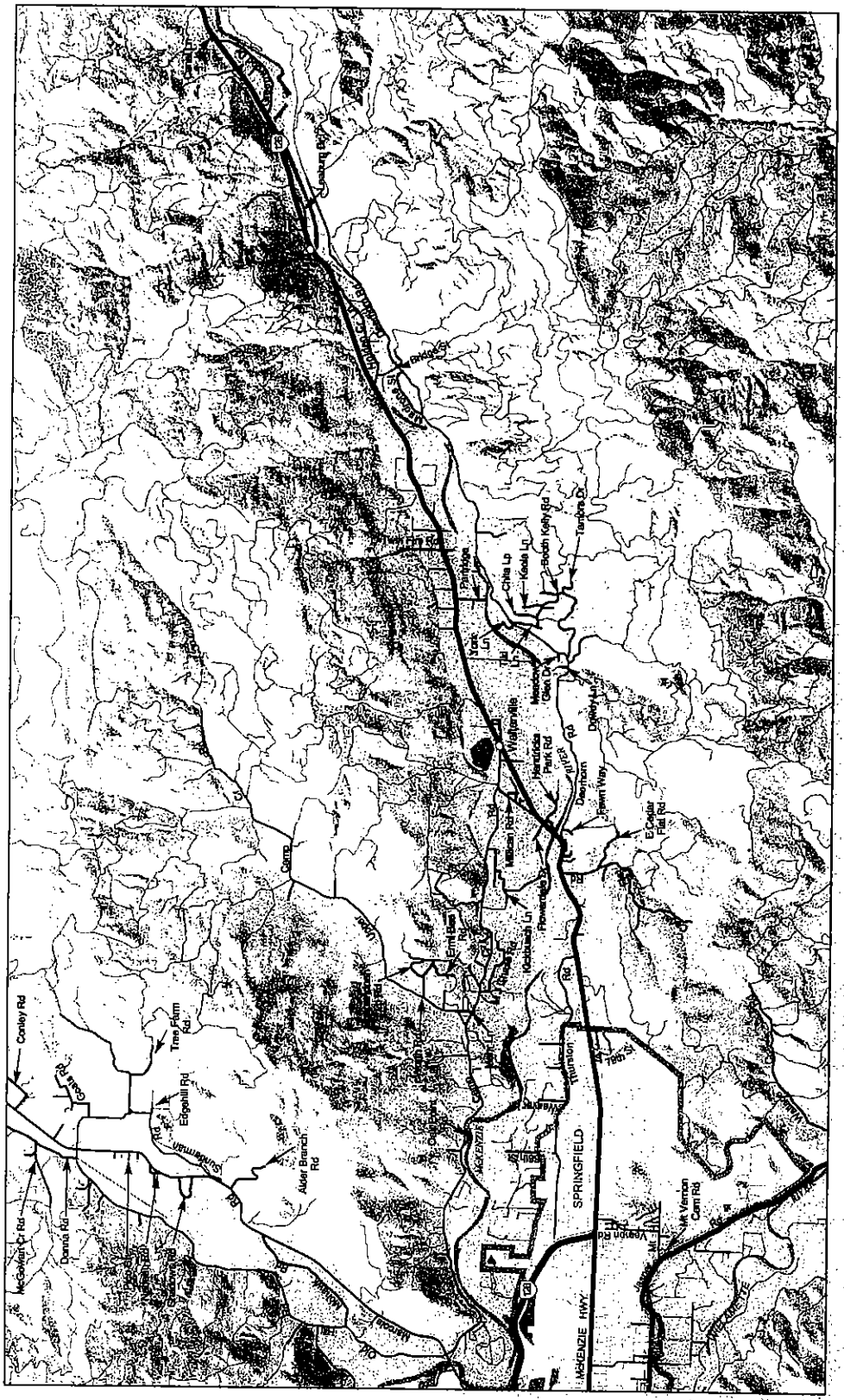
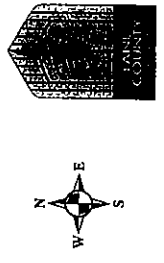


FUNCTIONAL CLASS SUBAREA 14 MAP 4-14



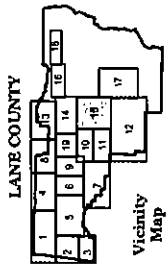
- Legend**
- State Highways
 - Functional Class**
 - Rural Local
 - Rural Minor Collector
 - Rural Major Collector
 - Rural Major Collector (Federal Aid)
 - Rural Minor Arterial
 - Urban Local
 - Urban Minor Collector
 - Urban Major Collector
 - Urban Minor Arterial
 - Urban Principal Arterial
 - Other Roads
 - Forest Roads
 - Water Features
 - National Forest Land
 - City Limits
 - Urban Growth Boundary
 - Lane County Boundary

Note: Urban and rural designations are not considered part of a road's functional class. The urban and rural designation information is used when applying design standards to road improvements.



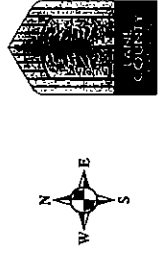
Forest roads may not be passable. Consult with USFS or BLM directly regarding the status of these roads.

**FUNCTIONAL CLASS SUBAREA 15
MAP 4-15**




- Legend**
- State Highways
 - Functional Class
 - Rural Local
 - Rural Minor Collector
 - Rural Major Collector
 - Rural Major Collector (Federal Aid)
 - Rural Minor Arterial
 - Urban Local
 - Urban Minor Collector
 - Urban Major Collector
 - Urban Minor Arterial
 - Urban Principal Arterial
 - Other Roads
 - Forest Roads
 - Water Features
 - National Forest Land
 - City Limits
 - Urban Growth Boundary
 - Lane County Boundary

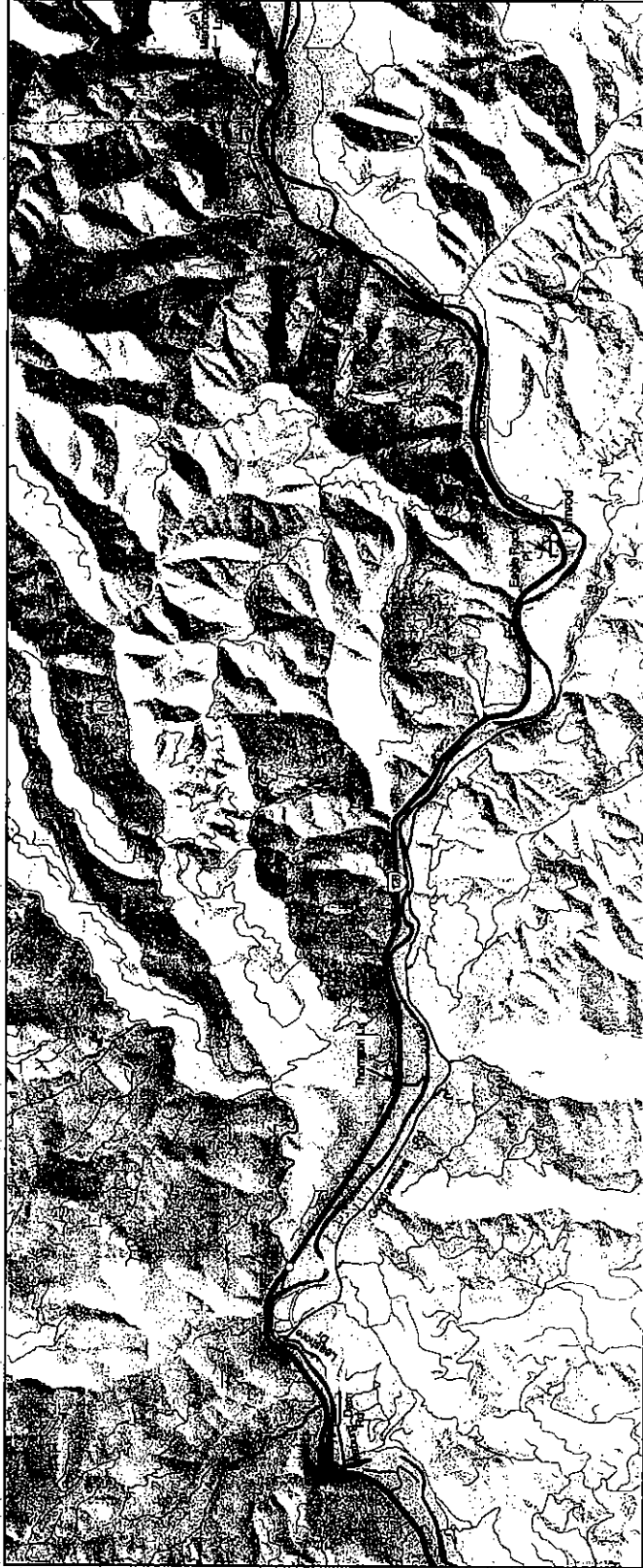
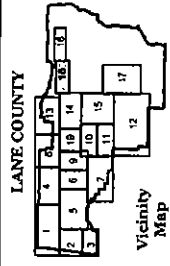
Note: Urban and rural designations are not considered part of a road's functional class. The urban and rural designation is informational and is used when applying design standards to road improvements.



Forest roads may not be passable. Consult with USFS or BLM directly regarding the status of these roads.



FUNCTIONAL CLASS SUBAREA 16 MAP 4-16



Legend

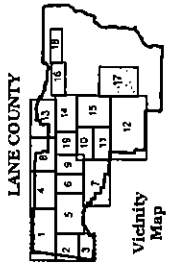

- State Highways
- Functional Class
- Rural Local
- Rural Minor Collector
- Rural Major Collector
- Rural Major Collector (Federal Aid)
- Rural Minor Arterial
- Urban Local
- Urban Minor Collector
- Urban Major Collector
- Urban Minor Arterial
- Urban Principal Arterial
- Other Road
- Water Features
- National Forest Land
- City Limits
- Urban Growth Boundary
- Lane County Boundary

Note: Urban and rural designations are not considered part of a road's functional class. The urban and rural designation is informational and is used when applying design standards to road improvements.



Forest roads may not be passable. Consult with USFS or BLM directly regarding the status of these roads.

**FUNCTIONAL CLASS SUBAREA 17
MAP 4-17**



Legend

Functional Class

- State Highways
- Rural Local
- Rural Minor Collector
- Rural Major Collector
- Rural Major Collector (Federal Aid)
- Rural Minor Arterial
- Urban Local
- Urban Minor Collector
- Urban Major Collector
- Urban Minor Arterial
- Urban Principal Arterial
- Other Roads

Forest Roads

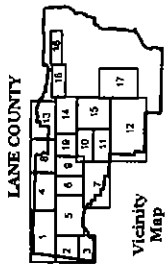
- Water Features
- National Forest Land
- City Limits
- Urban Growth Boundary
- Lane County Boundary

Note: Urban and rural designations are not considered part of a road's functional class. The urban and rural designation is informational and is used when applying design standards to road improvements.



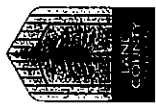
Forest roads may not be passable. Consult with USFS or BLM directly regarding the status of these roads.

FUNCTIONAL CLASS SUBAREA 18 MAP 4-18



- Legend**
- State Highways
 - Rural Local
 - Rural Minor Collector
 - Rural Major Collector
 - Rural Major Collector (Federal Aid)
 - Rural Minor Arterial
 - Urban Local
 - Urban Minor Collector
 - Urban Major Collector
 - Urban Minor Arterial
 - Urban Principal Arterial
 - Other Roads
 - Forest Roads
 - Water Features
 - National Forest Land
 - City Limits
 - Urban Growth Boundary
 - Lane County Boundary

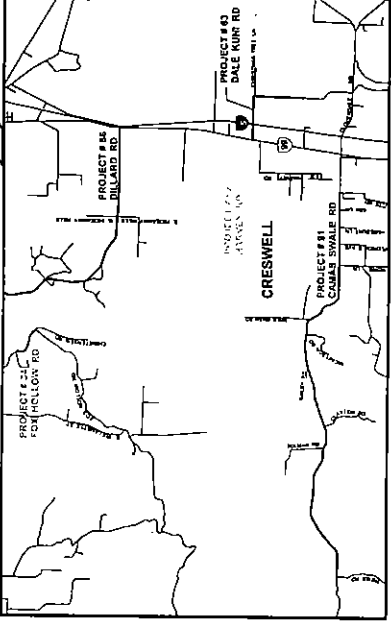
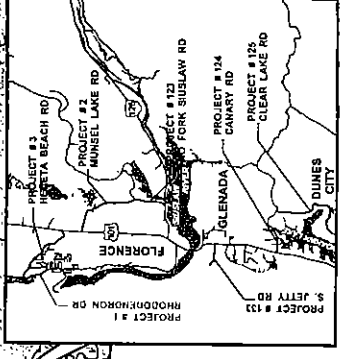
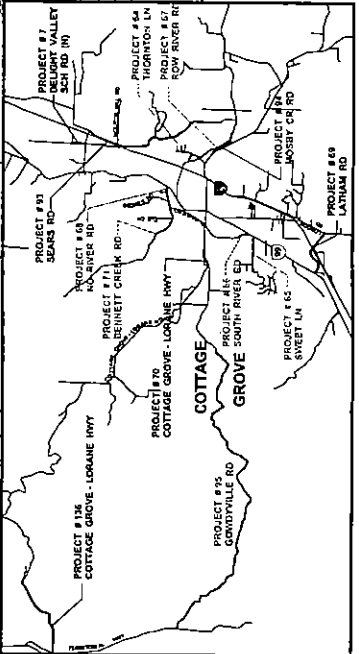
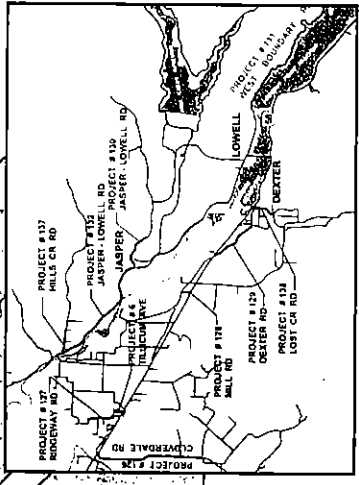
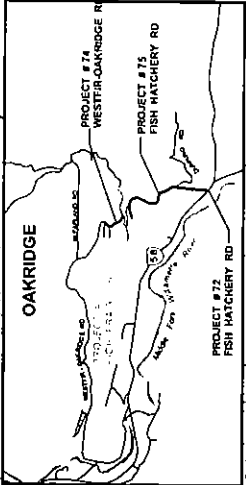
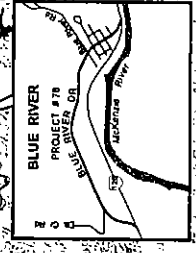
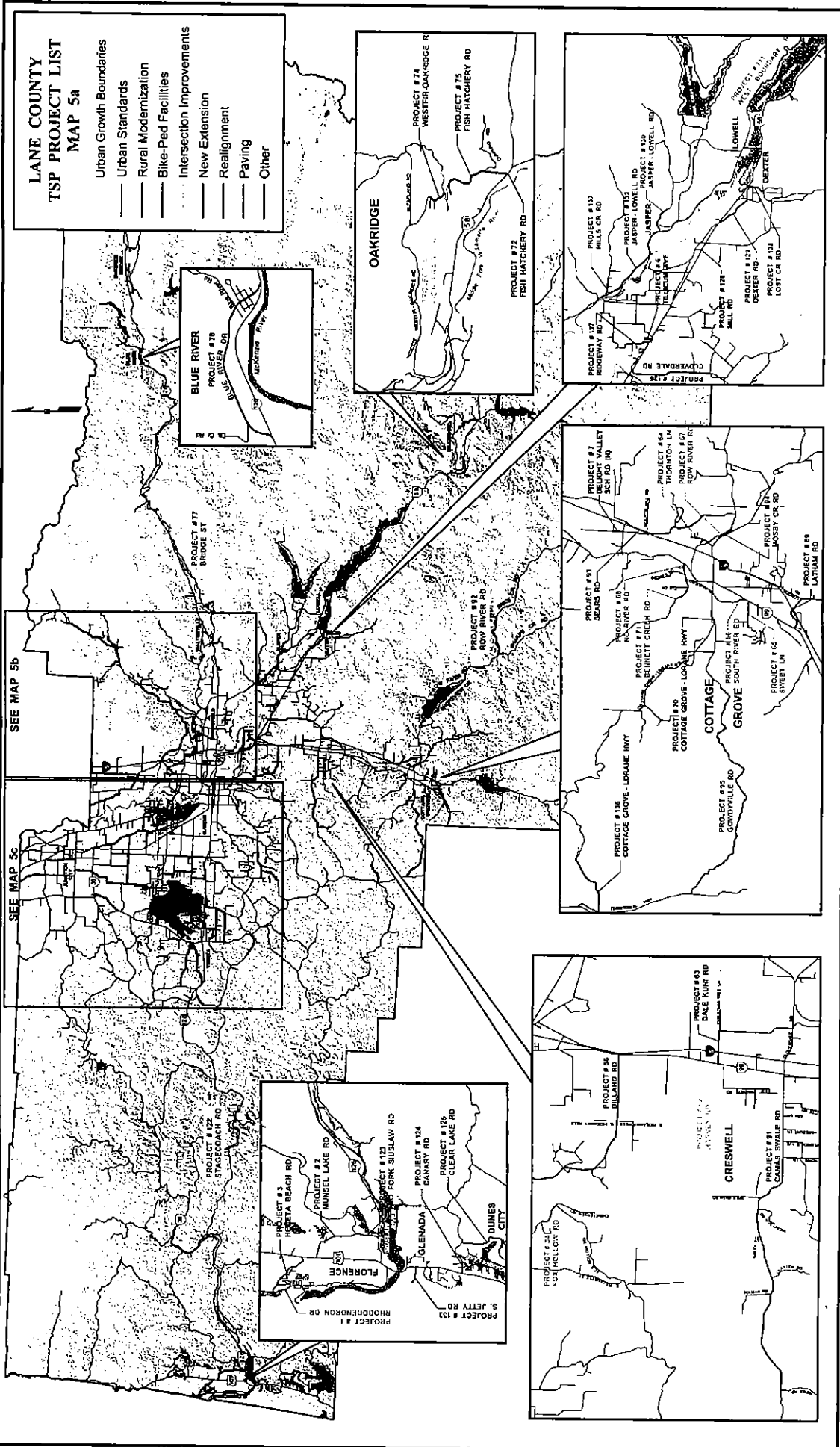
Note: Urban and rural designations are not considered part of the functional class. The urban and rural designation is informational and is used when applying design standards to road improvements.



Forest roads may not be possible. Consult with USFS or BLM directly regarding the status of these roads.

**LANE COUNTY
TSP PROJECT LIST
MAP 5a**

- Urban Growth Boundaries
- Urban Standards
- Rural Modernization
- Bike-Ped Facilities
- Intersection Improvements
- New Extension
- Realignment
- Paving
- Other



SEE MAP 5b

SEE MAP 5c

**LANE COUNTY
TSP PROJECT LIST
MAP 5b**

- Urban Growth Boundaries
- Urban Standards
- Rural Modernization
- Bike-Ped Facilities
- Intersection Improvements
- New Extension
- Realignment
- Paving
- Other

